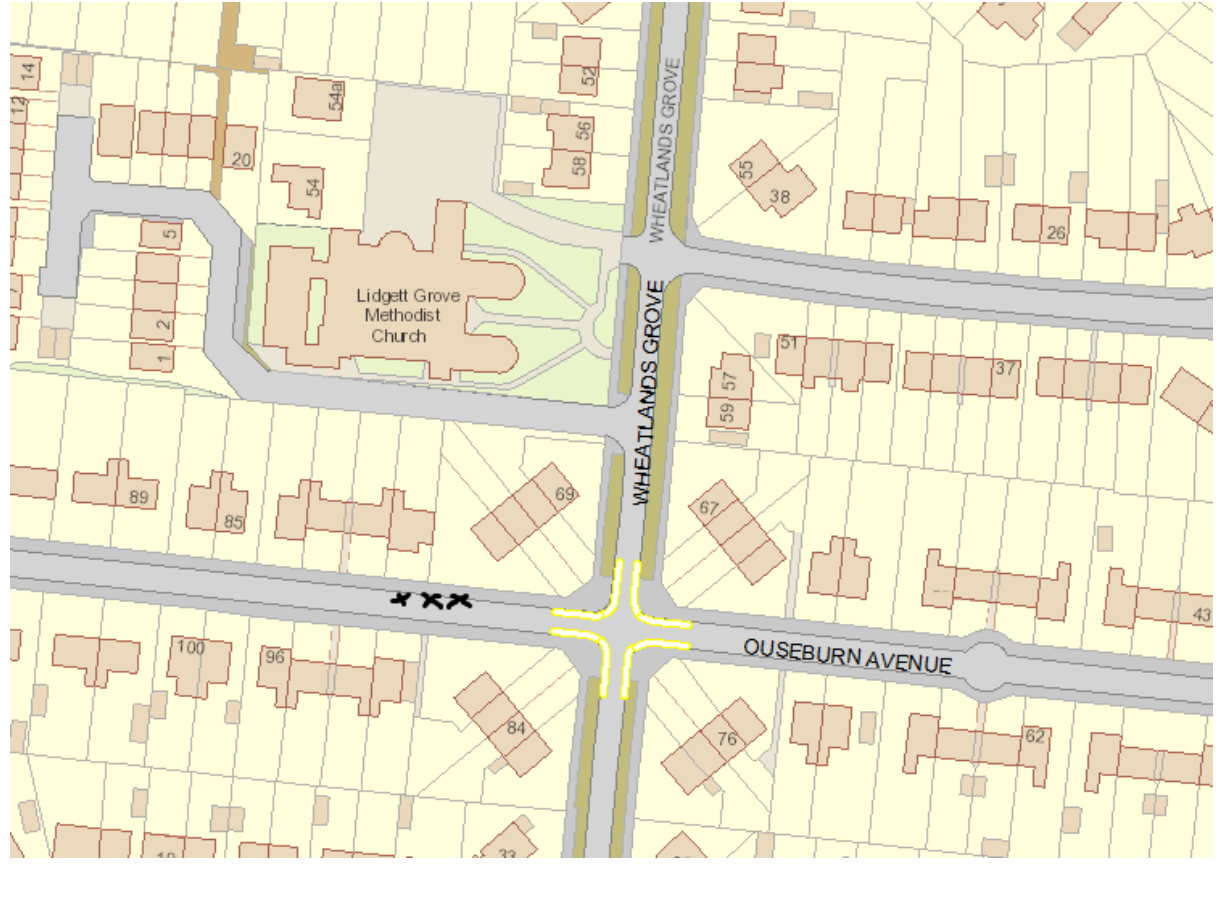


Annex A Acomb Ward

A1	Location Ouseburn Avenue/Wheatlands Drive
Nature of problem and requested solution Vehicles and trailers blocking sightlines at crossroads junction.	
Background information Trailers and being stored on the highway from a property on Ouseburn Avenue, the trailers hold a boat and untaxed vehicle. As such this has been referred to North Yorkshire Police for assistance in removing the trailers from the highway. This was also referred to NYP in 2013.	
Recommendation No Action. Junction already has 10m of junction protection; no further restrictions would be recommended at this location.	
	
Cost: Lining works £0, Advertising £0; Total £0	

A2**Location** Boroughbridge Road/Shirley Avenue**Nature of problem and requested solution**

Vehicles parked on both sides of the junction blocking sightlines when exiting Shirley Avenue.

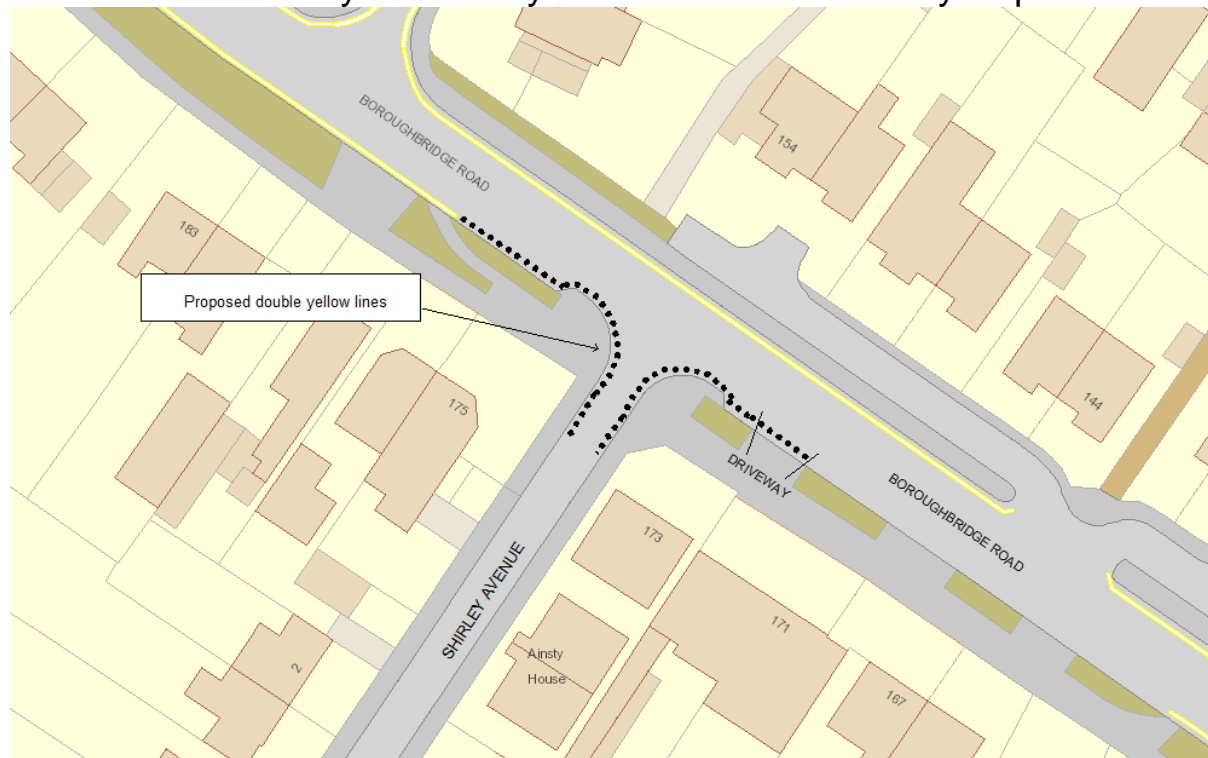
Background information

There is a short parade of shops and flats at either side of the junction. Build outs have been introduced however vehicles are parking behind them blocking vision in both directions.

The introduction of double yellow lines will displace three vehicles; however this is the recommended action in order to gain visibility to exit onto Boroughbridge Road, extending lines into Shirley Avenue will also keep visibility clear for the off road cycle lane/footpath.

Recommendation

Double yellow lines on Boroughbridge Road to join with existing DYL's on south west side of its junction with Shirley Avenue and south east to remove 1x vehicle space and cover driveway entrance. Lines to be extended into Shirley Avenue by 14m to cover off road cycle path.

**Cost: Lining works £100, Advertising £500; Total £600**

A3**Location** Ouse Acres**Nature of problem and requested solution**

Vehicles parking close to junction causing problems for large industrial vehicles accessing and exiting the area.

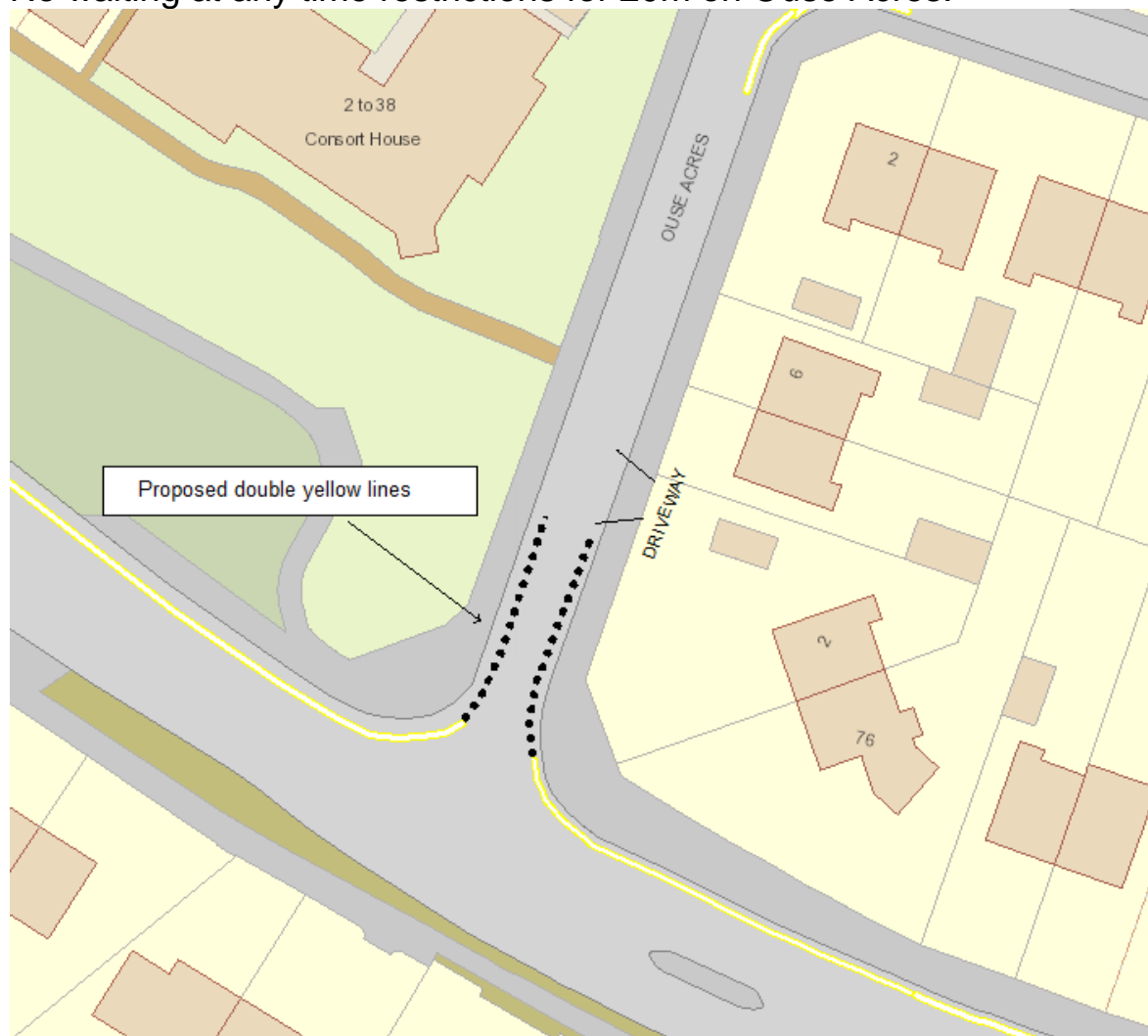
Background information

There is a small business park at the end of Ouse Acres, along with a care home and several residential properties in the area. Vehicles parking close to the junction are causing access problems for larger vehicles resulting in traffic build up on Boroughbridge Road.

No waiting restrictions both sides of Ouse Acres from its junction with Boroughbridge Road for approximately 20m. This will create enough area for large vehicles to pull off the main road before being met by any parked vehicles to negotiate.

Recommendation

No waiting at any time restrictions for 20m on Ouse Acres.



Cost: Lining works £75, Advertising £500; Total £575

A4

Location Princess Drive

Nature of problem and requested solution

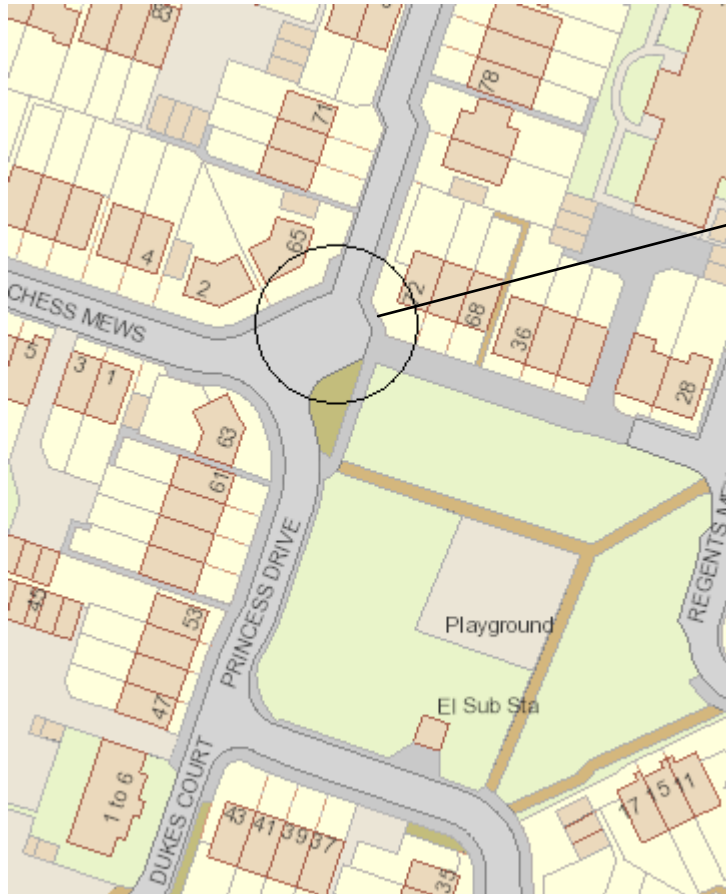
Request for restrictions to be implemented to improve visibility from private off street parking, especially on an evening.

Background information

Princess Drive is a fairly new development of residential properties, double yellow lines are generally not implemented purely for private access and any vehicle parked will belong to residents. No traffic management problem caused by vehicles parking, as such no additional restrictions are recommended at this location.

Recommendation

No action



Cost: Lining works £0, Advertising £0; Total £0

Ward Councillor Comments:

Councillor K Myers – No comments received

Councillor S Barnes – No comments received